

N

Luas Finglas

Proposed Scheme Alignment

Proposed New Luas Stops

Proposed Park & Ride Site

Extent of Proposed Works Boundary

Study Area [250m buffer]

Existing Luas Lines

Green Line

Existing Luas Stops

Aquifer Vulnerability

Rock at or near Surface or Karst

Extreme

High

Moderate

Low

N

Locality Plan

Scale: 1:75,000

P03	14/08/24	S4 - Stage Approval	SM	AC	AC	ED
P02	08/02/24	S4 - Stage Approval	EL	MC	DOH	ED
Rev.	Date	Suitability / Purpose	Drawn	Check'd	Rev'd	App'r'd

Consultant

BARRY

TRANSPORTATION

egis

Client

TII

Bonneagair Iompair Éireann
Transport Infrastructure Ireland

NTA

Údarás Náisiúnta Iompair
National Transport Authority

Project

LUAS

FINGLAS

Drawing Title

Map Figure 11-9. Aquifer Vulnerability

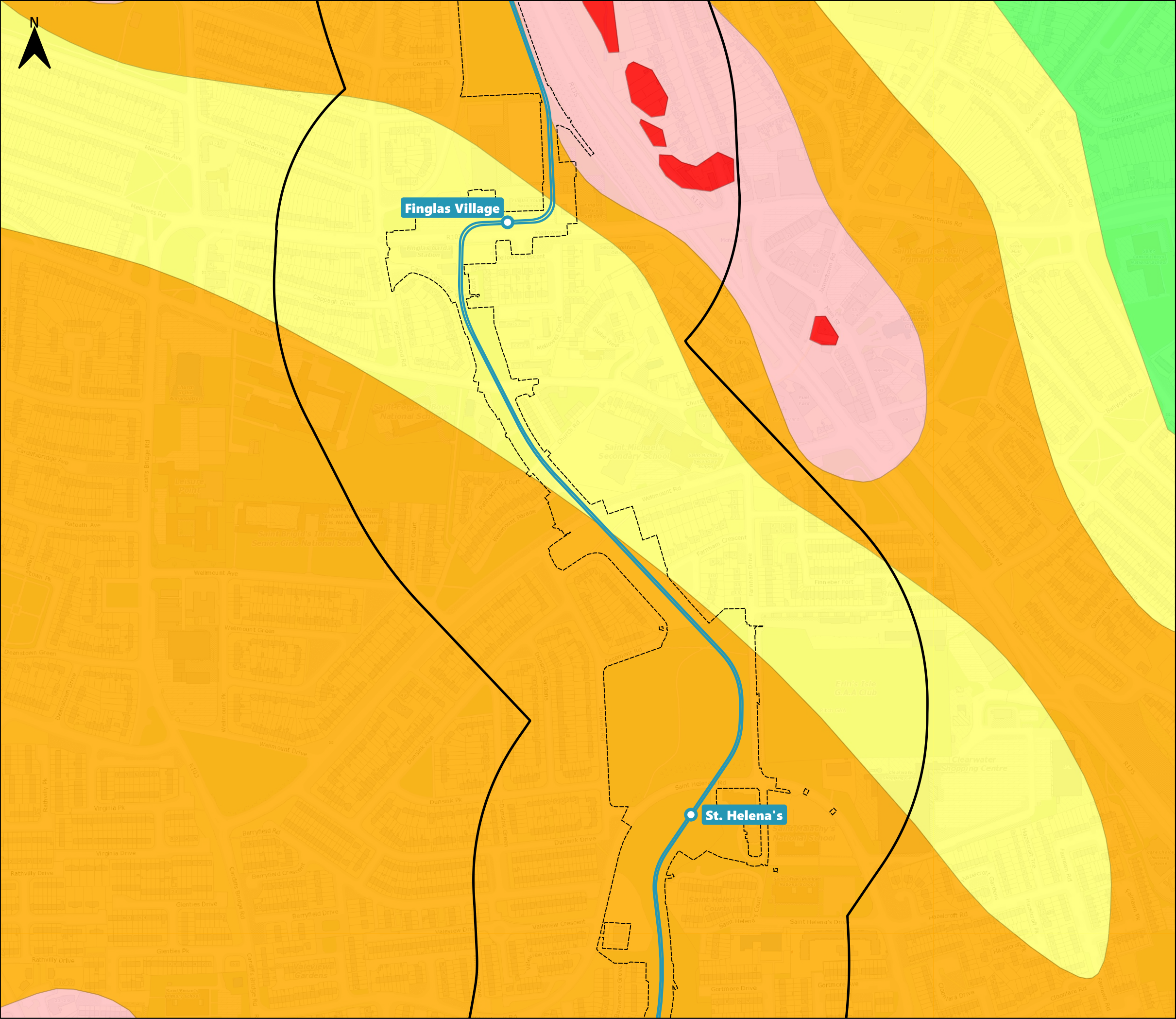
Sheet 1 of 3

Scale @ A3	1:5,000	
BT Project No.	21401	
Client Project No.	LDD101	
Drawing No.	LDD101-BEV-GE-ROUT-XX-DR-LE-00020	Rev. P03

This drawing is not to be used in whole or part other than the intended purpose and project as defined on this drawing. Refer to the contract for full terms and conditions.

© National Roads Authority (NRA) 2024. This drawing is confidential and the copyright in it is owned by NRA. This drawing must not be either loaned, copied or otherwise reproduced in whole or in part or used for any purpose without the prior permission of NRA. Transport Infrastructure Ireland (TII) is an operational name of the National Roads Authority.

© Bluesky International Ltd. © National Mapping Division of Tailte Éireann CYAL50380562. All elevations are in metres and relate to Geoid Model (OSGM02) Malin Head as defined by existing Project Control. All Co-ordinates are in Irish Transverse Mercator Grid (ITM) as defined by VRS active GNSS station Tallaght College (TLLG).



Legend

Luas Finglas

Proposed Scheme Alignment

Proposed New Luas Stops

Proposed Park & Ride Site

Extent of Proposed Works Boundary

Study Area [250m buffer]

Existing Luas Lines

Green Line

Existing Luas Stops

Aquifer Vulnerability

Rock at or near Surface or Karst

Extreme



High

Moderate



Low

P03	14/08/24	S4 - Stage Approval	SM	AC	AC	ED
P02	08/02/24	S4 - Stage Approval	EL	MC	DOH	ED
Rev.	Date	Suitability / Purpose	Drawn	Check'd	Rev'd	Appr'd


Consultant



Client



Project



Drawing Title

Map Figure 11-9. Aquifer Vulnerability
Sheet 2 of 3

Scale @ A3	1:5,000	
BT Project No.	21401	
Client Project No.	LDD101	
Drawing No.	LDD101-BEV-GE-ROUT-XX-DR-LE-00021	Rev. P03

This drawing is not to be used in whole or part other than the intended purpose and project as defined on this drawing. Refer to the contract for full terms and conditions.

